






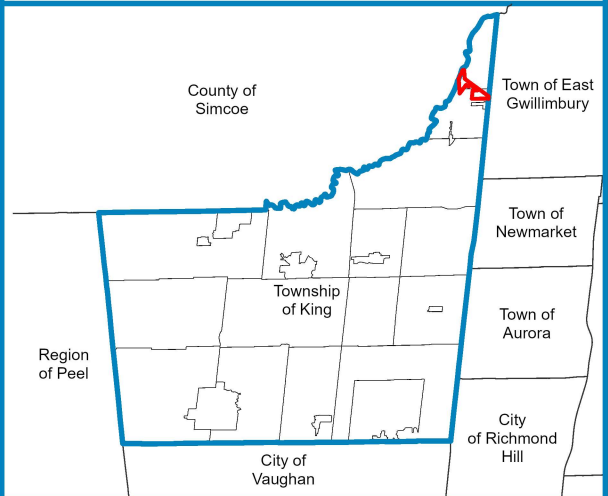
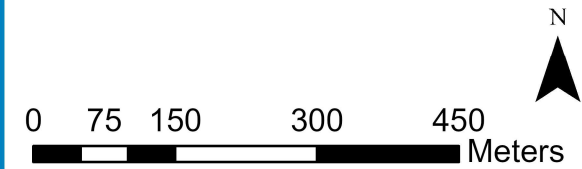




Township of King Schedule 'E-8' - C-SSPA-2

-  Recommended Highway 11 Corridor Boundary
-  Municipal Boundary
-  Highway 11
-  Roads
-  Railway
-  Watercourse
-  Waterbody



May 2024
 Sources:
 Base Data: York Region, Township of King,
 and Lake Simcoe Region Conservation Authority
 Projection: NAD 1983 UTM Zone 17N

