
















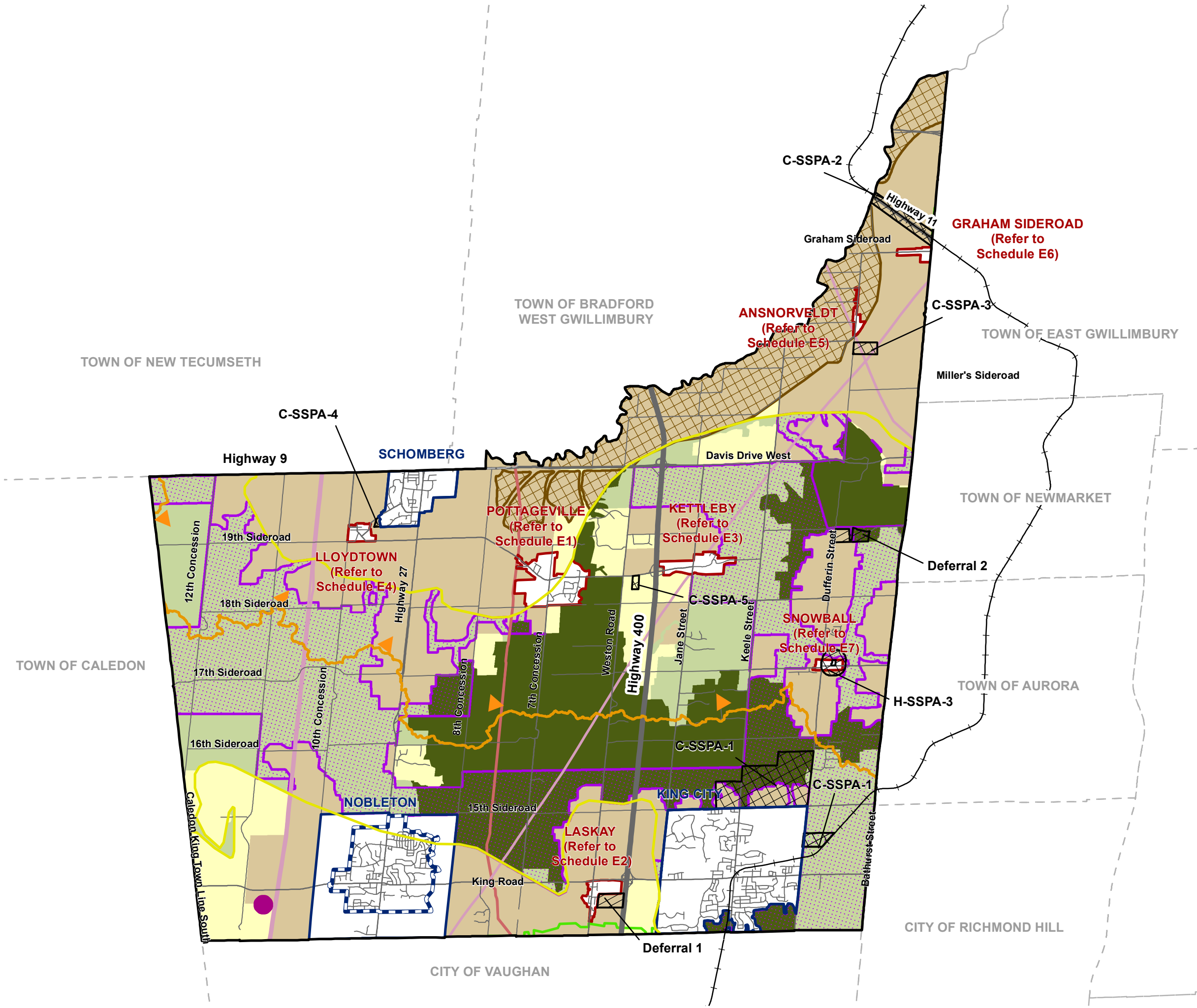
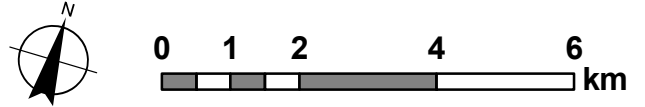
**SCHEDULE 'E'  
COUNTRYSIDE LAND USE  
DESIGNATIONS**

**TOWNSHIP OF KING  
OFFICIAL PLAN**

-  Township of King Boundary
-  Village Boundary
-  Nobleton Urban Area
-  Hamlet Boundary (refer to Schedules E1 – E7 for land use designations)
-  Greenbelt Plan Area Boundary
-  Oak Ridges Moraine Conservation Plan Area Boundary
-  Area Subject to the Lake Simcoe Protection Plan
-  GO Rail Line
-  Hydro Corridor
-  TransCanada Pipeline
-  Site Specific Policy Area (SSPA)
-  Subject to Deferral
-  Holland Marsh Specialty Crop Area
-  Prime Agricultural Area in the ORM Natural Core Areas and Natural Linkage Areas
-  Nobleton Water Resource Recovery Facility

Subject to Appeal  
OLT Case No. PL200556  
Appellant: Flato  
Developments Inc.  
and Wyview Group

- Land Use Designations**
-  Agricultural Area
  -  Rural Area
  -  Oak Ridges Moraine Natural Core Area
  -  Oak Ridges Moraine Natural Linkage Area



Produced by:  
WSP




Sources:  
Base Data: MNR, York Region & Township of King  
Projection: UTM NAD83 Zone 17

This map is illustrative only. Do not rely on it as being a precise indicator of routes, locations of features, nor as a guide to navigation. The Township of King shall not be liable in any way for the use of, or reliance upon, this map or any information on this map.





Draft: March, 2022

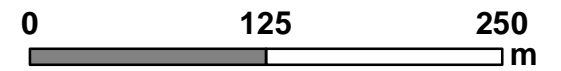
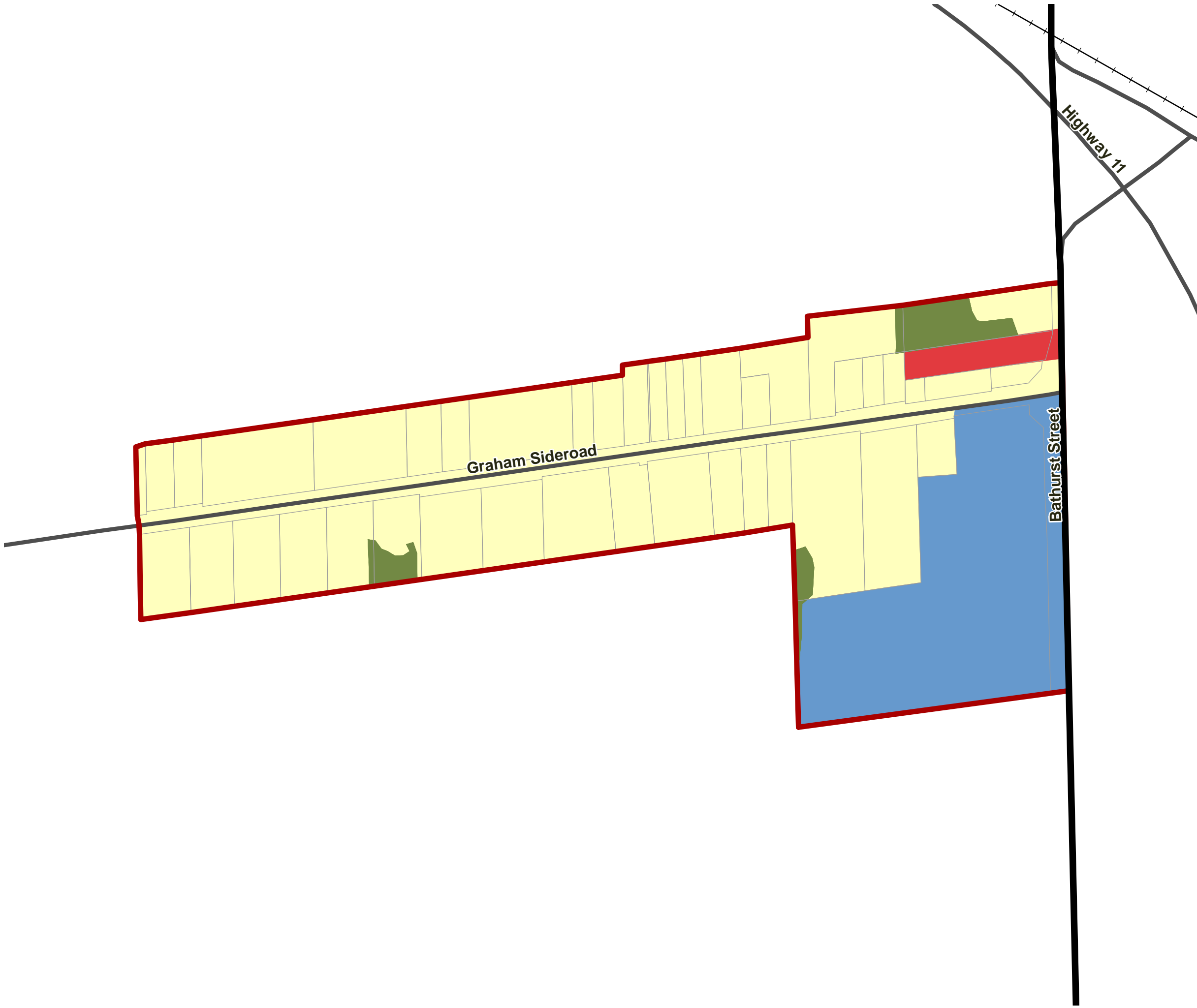
**SCHEDULE 'E6'  
HAMLET OF GRAHAM SIDEROAD  
LAND USE DESIGNATIONS**

**TOWNSHIP OF KING  
OFFICIAL PLAN**

-  Township of King Boundary
-  Hamlet Boundary
-  GO Rail Line

**Land Use Designations**

-  Hamlet Residential
-  Hamlet Commercial
-  Hamlet Institutional
-  Hamlet Natural Heritage System



Produced by:  
WSP

Sources:  
Base Data: MNR, York Region & Township of King  
Projection: UTM NAD83 Zone 17

This map is illustrative only. Do not rely on it as being a precise indicator of routes, locations of features, nor as a guide to navigation. The Township of King shall not be liable in any way for the use of, or reliance upon, this map or any information on this.

Draft: March 2022