







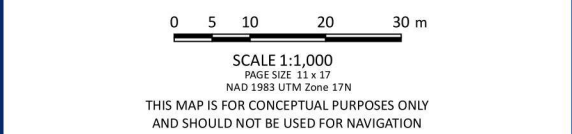


LEGEND

	SITE BOUNDARY
	EXTENTS OF WORK (PER TREE PROTECTION LIMIT)
	STAKED DRIPLINE (LSRCA, 2021); FEATURES DO NOT MEET SIGNIFICANCE CRITERIA (SLR, 2023)
	NORTH SCHOMBERG TRIB - 30 M VPZ
	EVALUATED WETLAND - 30 M VPZ
	CARTOGRAPHIC WETLAND
	EVALUATED WETLAND
	PERMANENT WATERCOURSE (LAND INFORMATION ONTARIO)

NOTES:
 IMAGERY SOURCE; REGIONAL MUNICIPALITY OF YORK, 2022



MARCOR REALTY LTD.
 326 MAIN STREET
 SCHOMBERG, ONTARIO, CANADA

**SCOPED ENVIRONMENTAL
 IMPACT STUDY**

CONSTRAINTS

SLR  FIGURE NO:
3